

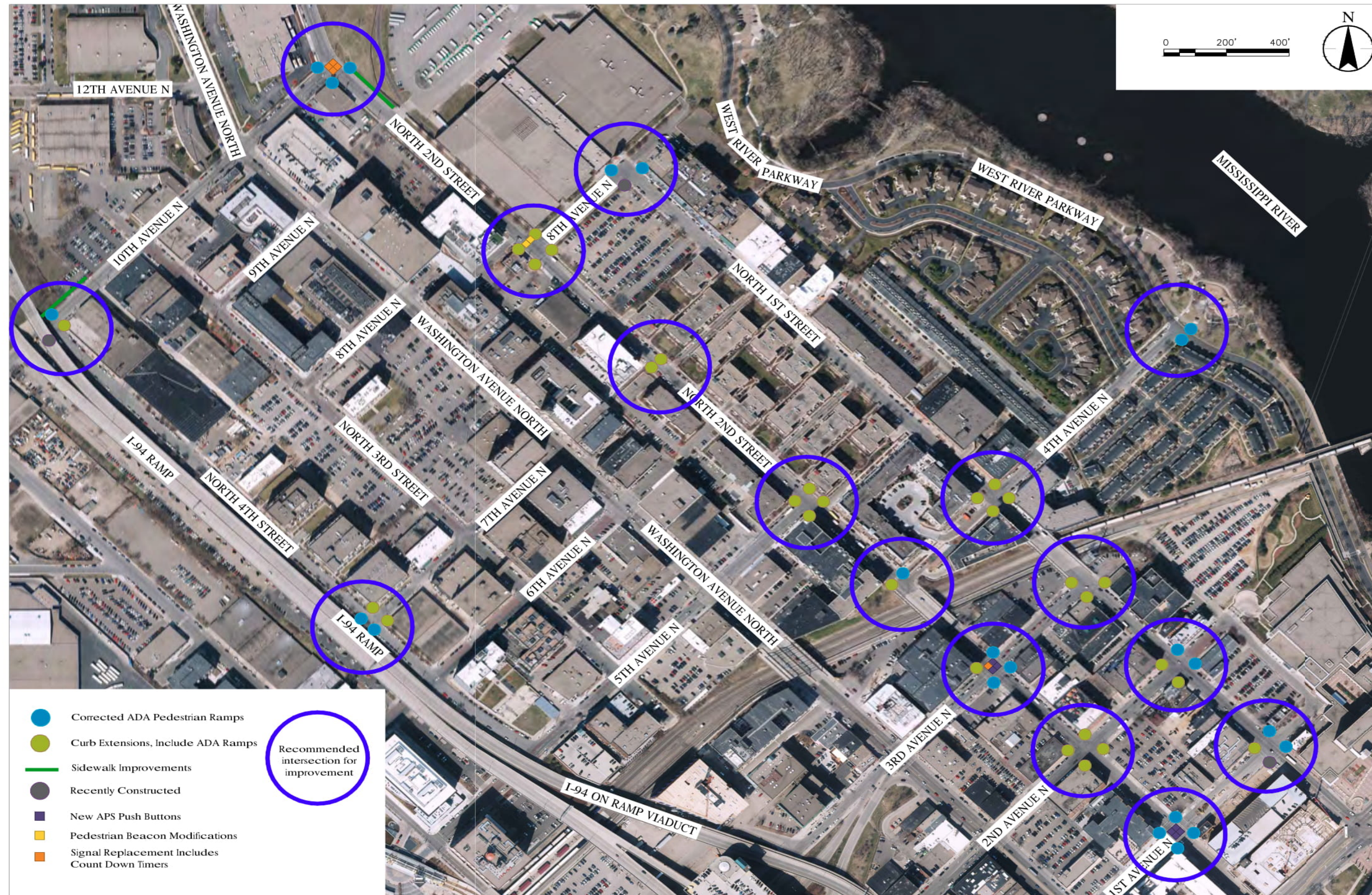
CITY OF MINNEAPOLIS

NORTH LOOP PEDESTRAIN RAMP IMPROVEMENTS & ROADWAY RECONSTRUCTION 2019

NORTH LOOP PEDESTRAIN RAMP IMPROVEMENT PROJECT

- GOAL - INCREASE PEDESTRIAN SAFETY
- 16 INTERSECTIONS WILL BE UPGRADED
 - BETWEEN WEST RIVER PARKWAY AND I94 AND 10TH AVE N AND 1ST AVE N
 - WITH MOST IMPROVEMENTS ON N 1ST ST AND N 2ND STREET
- PROJECT ELEMENTS
 - ADA COMPLIANT CURB RAMPS AND CURB EXTENSIONS
 - ADDITION OF PUSH BUTTON STATIONS
 - PEDESTRIAN CROSSWALK FLASHER SYSTEM
 - PEDESTRIAN COUNT DOWN TIMERS
 - SIGNAL REIVSIONS
 - NEW SIGNAL AT 2ND ST N AND 10TH AVE N
- CONSTRUCTION TIMELINE JUNE THROUGH OCTOBER 2019
- CONTRACTOR –TI-ZACK
- A NEIGHBORHOOD PRECONSTRUCTION MEETING WILL BE SCHEDULED FOR MAY

PROJECT OVERVIEW – PRELIMINARY LAYOUT



Project Scope

16

Intersection improvements at 16 intersections to improve pedestrian accessibility.

Planned Improvements

Pedestrian Count Down Timers at Signalized Intersections

Signal Replacement

Curb Extensions for Reduced Pedestrian Crossing Distance

Pedestrian Ramp Improvements to be American with Disabilities Act (ADA) and MnDOT Compliant

Sidewalk Improvements

Schedule

March 2018: Preliminary Layout

March 2018: Draft Environmental Documents

December 2018: Final Design Plans

April 2019: Anticipated Project Letting

October 2019: Project Completion

PRELIMINARY
INTERSECTION TREATMENTS SUBJECT TO CHANGE WITH FINAL
ENGINEERING/DESIGN AND DEVELOPMENT COORDINATION

NORTH LOOP RECONSTRUCTION PROJECT

- GOAL – IMPROVE OR REPLACE AGING INFRASTRUCTURE, IMPROVE PEDESTRIAN ACCESS AND COMPLETE THE BICYCLE NETWORK GAP ALONG 5TH ST N
- PROJECT LOCATION
 - N 3RD ST (10TH AVE TO 5TH AVE)
 - 5TH AVE N (APPROX 200 FEET SOUTH OF N 4TH ST TO WASHINGTON AVE)
 - 7TH AVE N (N 4TH ST TO WASHINGTON AVE)
 - 8TH AVE N (N 3RD ST TO WASHINGTON AVE)
 - 9TH AVE N (N 3RD ST TO WASHINGTON AVE)
- PROJECT ELEMENTS
 - FULL RECONSTRUCTION OF SIDEWALKS AND ROADWAYS
 - ADA COMPLIANT CURB RAMPS
 - HISTORICAL INTERPRETIVE RAIL CROSSINGS
 - PAVMENT WILL BE A MIX OF:
 - BRICK PAVERS -3RD ST N (7TH AVE N -10TH AVE N); 8TH AND 9TH AVES N (WASHINGTON TO 3RD ST N)
 - BITUMINOUS
 - CONCRETE, SOME INTERSECTIONS AND PARKING BAYS
 - UTILITY IMPROVEMENTS
 - BOULEVARD TREES, SIGNING AND STRIPING
- CONSTRUCTION TIMELINE MAY THROUGH NOVEMBER 2019
- CONTRACTOR – MEYER CONSTRUCTION
- A NEIGHBORHOOD PRECONSTRUCTION MEETING WILL BE SCHEDULED FOR LATE APRIL

North Loop Paving Improvements

Segment 1 of 4: North 3rd St from 10th Ave. N. to 5th Ave. N.



LEGEND

- PROPOSED SIDEWALK - THROUGH-WALK ZONE
- PROPOSED SIDEWALK - FURNISHING ZONE
- PROPOSED STREET CONCRETE PAVEMENT
- PROPOSED STREET BITUMINOUS PAVEMENT
- PROPOSED STREET PAVERS
- EXISTING SIDEWALK - FURNISHING ZONE
- EXISTING TREE PLANTINGS, PROPOSED TO REMAIN
- POTENTIAL STREET TREE PLANTING AREA

Project Information

Year of Construction:

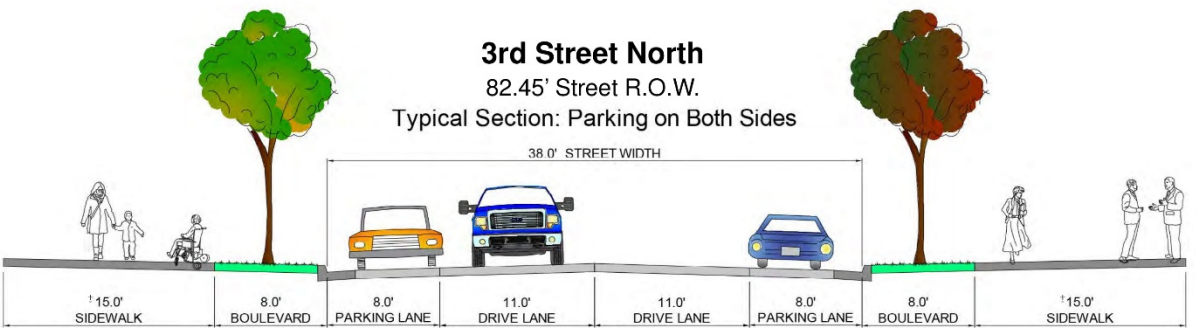
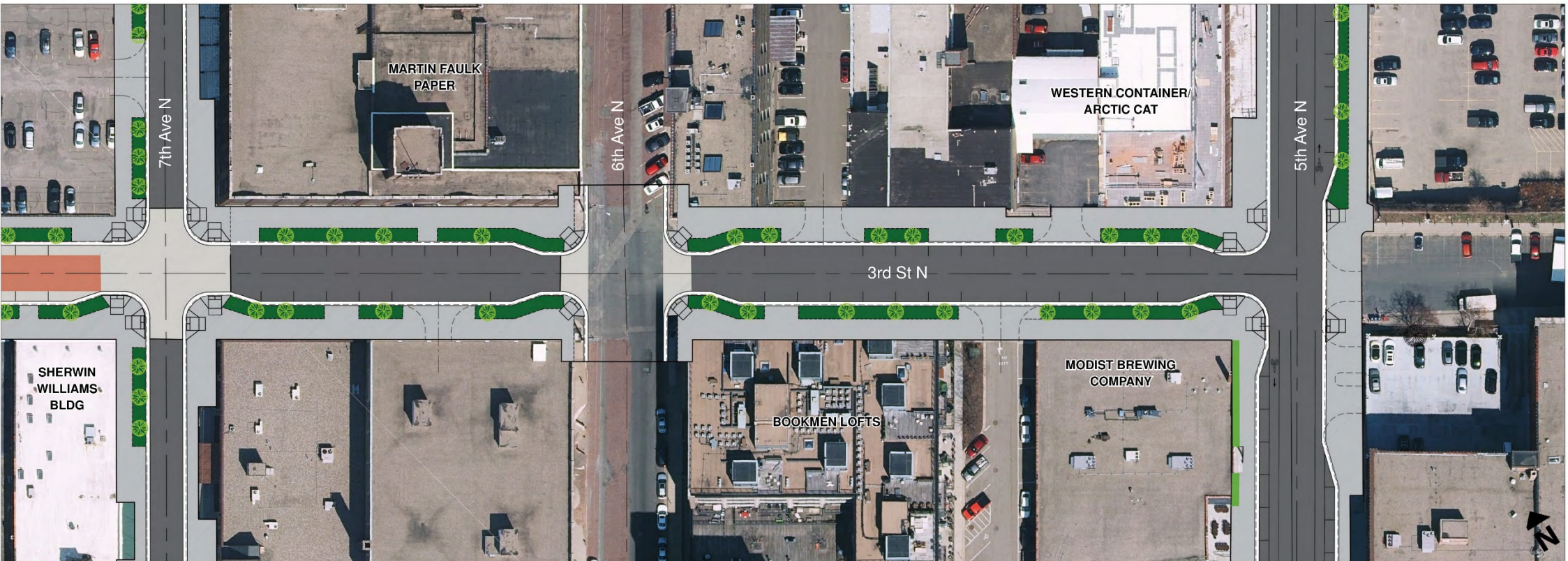
2019

Contact:

Forrest Hardy
forrest.hardy@minneapolismn.gov
612-673-5951

Webpage:

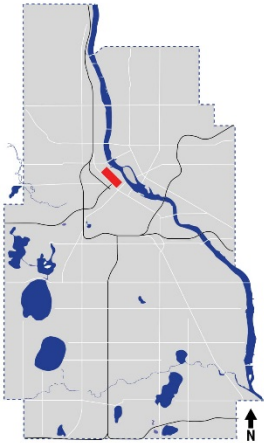
<http://www.minneapolismn.gov/cip/future/WCMSP-200196>



Preliminary plan, subject to further engineering and coordination with private developments.

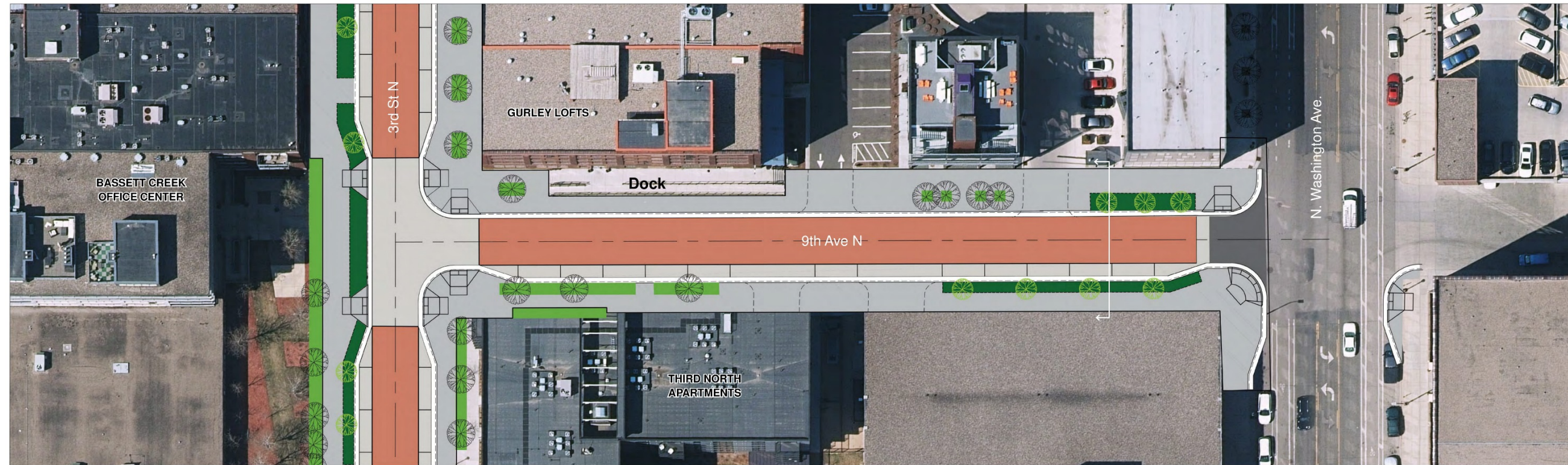


Prepared by: Stantec
Updated March 13, 2018

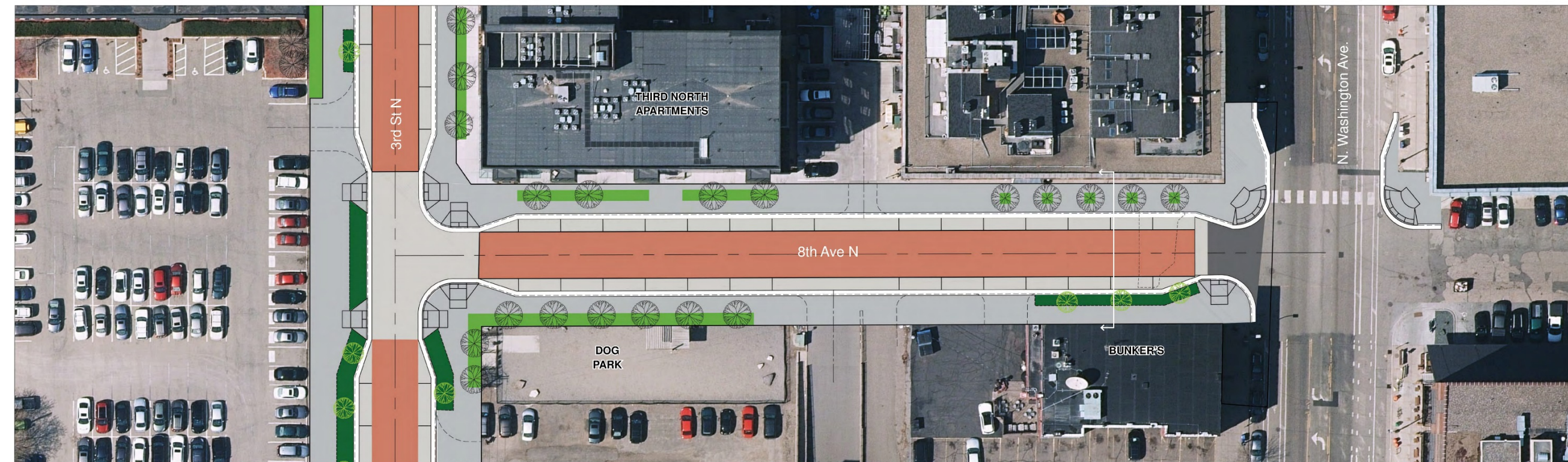
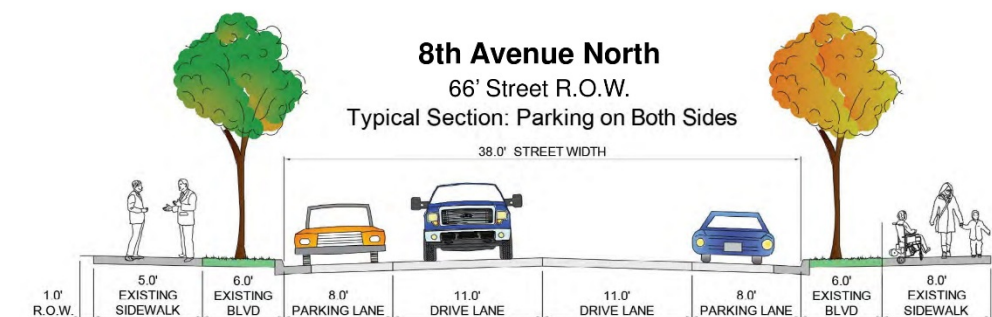
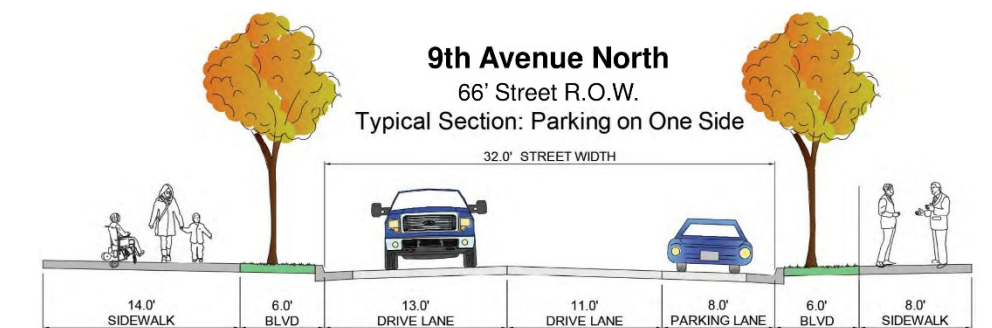


North Loop Paving Improvements

Segment 2 of 4: 9th Avenue North and 8th Avenue North from 3rd Street to Washington Avenue



- LEGEND**
- PROPOSED SIDEWALK - THROUGH-WALK ZONE
 - PROPOSED SIDEWALK - FURNISHING ZONE
 - PROPOSED STREET CONCRETE PAVEMENT
 - PROPOSED STREET BITUMINOUS PAVEMENT
 - PROPOSED STREET PAVERS
 - EXISTING SIDEWALK - FURNISHING ZONE
 - EXISTING TREE PLANTINGS, PROPOSED TO REMAIN
 - POTENTIAL STREET TREE PLANTING AREA



Project Information

Year of Construction:

2019

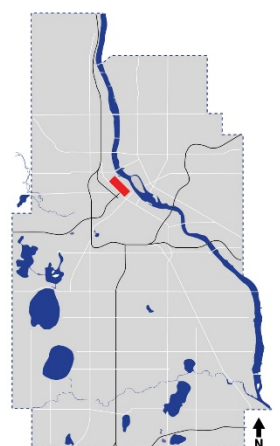
Contact:

Forrest Hardy
forrest.hardy@minneapolismn.gov
 612-673-5951

Webpage:

<http://www.minneapolismn.gov/cip/future/WCMSP-200196>

Preliminary plan, subject to further engineering and coordination with private developments.



Prepared by: Stantec
 Updated March 13, 2018

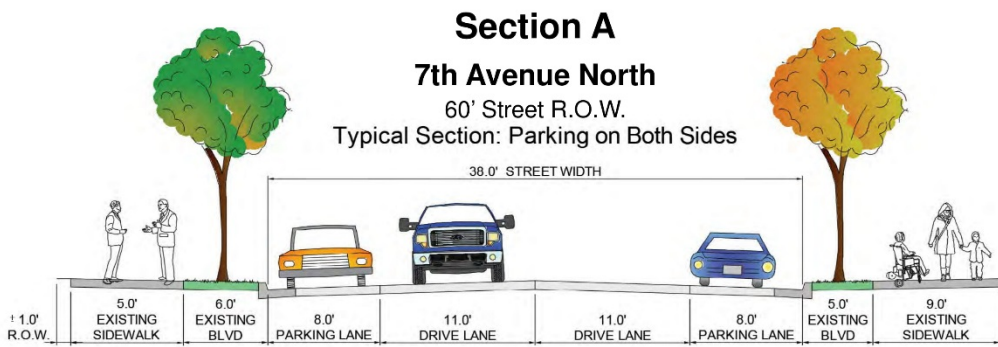
North Loop Paving Improvements

Segment 3 of 4: 7th Avenue North from 4th Street to Washington Avenue



LEGEND

- PROPOSED SIDEWALK - THROUGH-WALK ZONE
- PROPOSED SIDEWALK - FURNISHING ZONE
- PROPOSED STREET CONCRETE PAVEMENT
- PROPOSED STREET BITUMINOUS PAVEMENT
- PROPOSED STREET PAVERS
- EXISTING SIDEWALK - FURNISHING ZONE
- EXISTING TREE PLANTINGS, PROPOSED TO REMAIN
- POTENTIAL STREET TREE PLANTING AREA



Project Information

Year of Construction:

2019

Contact:

Forrest Hardy
forrest.hardy@minneapolismn.gov
612-673-5951

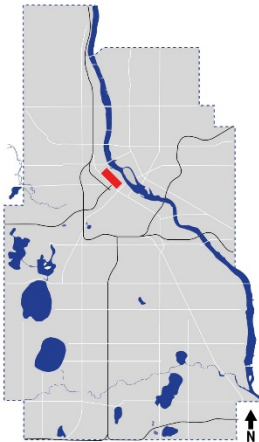
Webpage:

<http://www.minneapolismn.gov/cip/future/WCMSP-200196>

Preliminary plan, subject to further engineering and coordination with private developments.

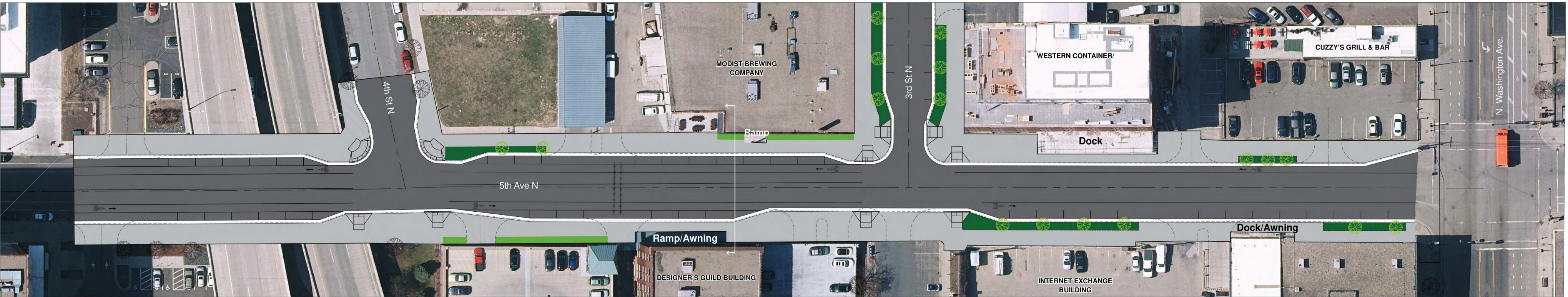


Prepared by: Stantec
Updated March 13, 2018



North Loop Paving Improvements

Segment 4 of 4: 5th Avenue North from south of 4th Street to Washington Avenue



LEGEND

- PROPOSED SIDEWALK - THROUGH-WALK ZONE
- PROPOSED SIDEWALK - FURNISHING ZONE
- PROPOSED STREET BITUMINOUS PAVEMENT
- PROPOSED STREET PAVERS
- EXISTING SIDEWALK - FURNISHING ZONE
- EXISTING TREE PLANTINGS, PROPOSED TO REMAIN
- POTENTIAL STREET TREE PLANTING AREA



Project Information

Year of Construction:

2019

Contact:

Forrest Hardy
forrest.hardy@minneapolismn.gov
612-673-5951

Webpage:

<http://www.minneapolismn.gov/cip/future/WCMSP-200196>

Preliminary plan, subject to further engineering and coordination with private developments.



Prepared by: Stantec
Updated March 13, 2018

